









# EASTERN GURUMA PART B

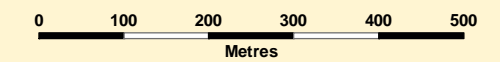
NATIVE TITLE APPLICATION  
 WAD6208/1998 (WC97/089)

FIRST SCHEDULE - ATTACHMENT 1

ENLARGEMENT 2

**LEGEND**

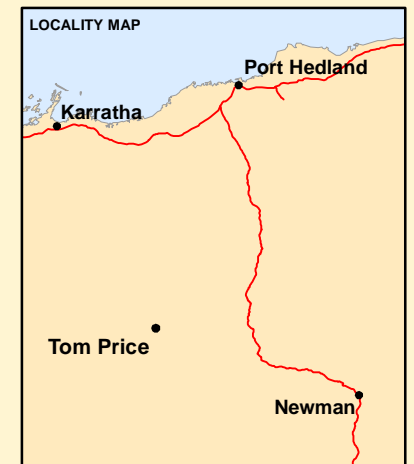
-  WAD6208/1998 Eastern Guruma Part B (WC97/089)
-  Land Tenure as at 29 June 2012
-  Section 47B NTA Areas
-  Areas where Native Title Does Not Exist



Latitude and Longitude based on  
 Geocentric Datum of Australia 1994

**DATA SOURCES**

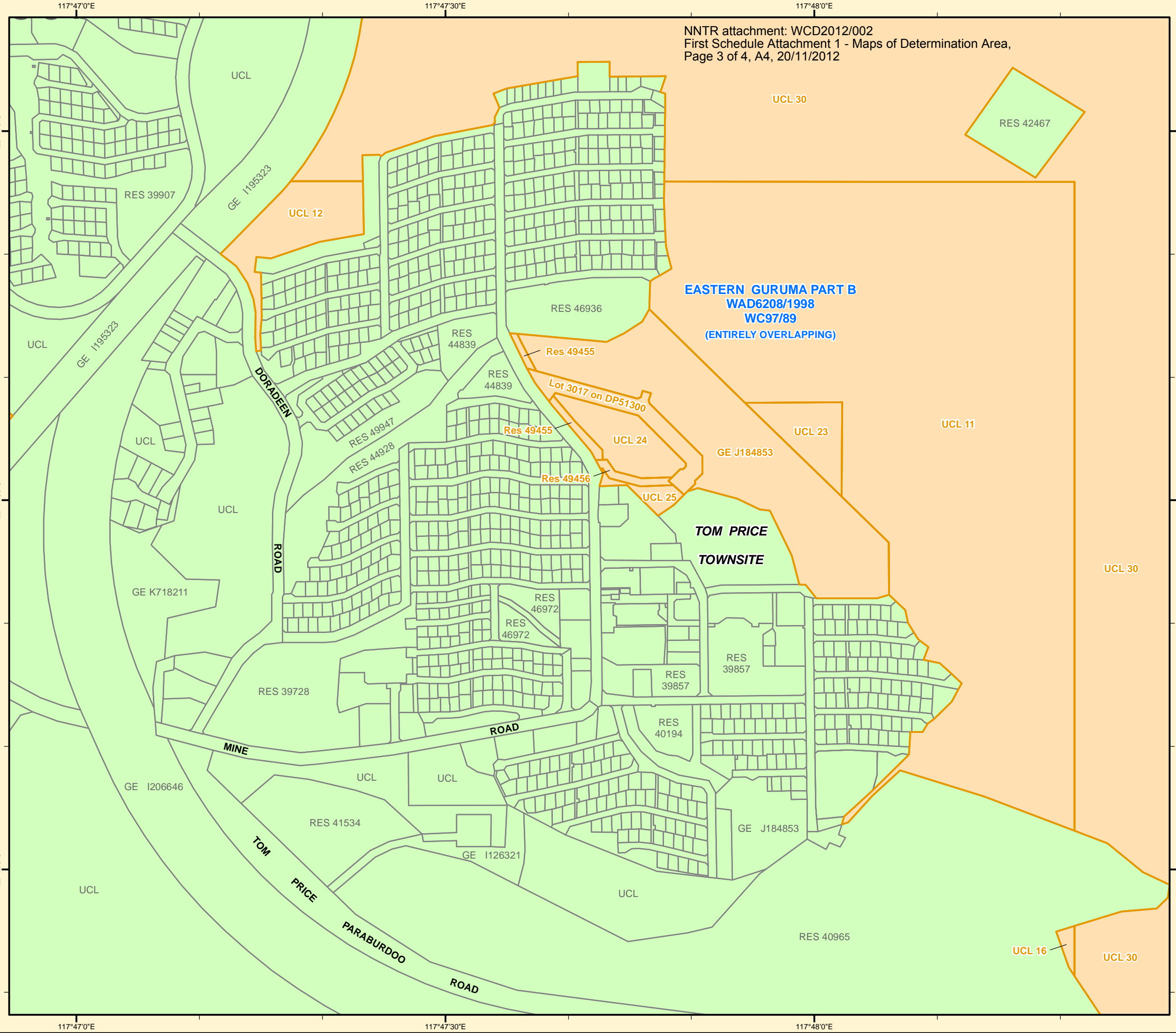
Cadastral and Tenure information sourced from Landgate Spatial Cadastral Database (SCDB).  
 Administrative boundaries are sourced from the Landgate Administrative Boundaries Dataset.  
 Topographical data sourced from the PSMA Dataset.  
 Road names sourced from Landgate Road Centreline Dataset.  
 Mining Tenement data sourced from DMP. Data enquires contact mtd.dd@dmp.wa.gov.au  
 Petroleum data sourced from DMP. Data enquires contact petroleum.mapping@dmp.wa.gov.au  
 Coastlines and shorelines are interpreted from aerial photography or recorded from ground surveys.  
 Local Authorities terminate at Low Water Mark (LWM) unless otherwise specified.  
 Pastoral Leases terminate 40 metres above High Water Mark (HWM) unless otherwise specified.  
 Islands shown are Unallocated Crown Land (UCL) unless otherwise specified.



**DISCLAIMER**  
 For informational purposes only. This map is a pictorial representation of data extracted from Landgate Datasets and is intended to be an overview of general geospatial information.  
 Waterlines shown on this map do not necessarily depict an exact cadastral boundary.  
 Native title application boundaries interpolated from descriptions held by the National Native Title Tribunal (NNTT) and Federal Court.  
 Reference should be made to the NNTT for confirmation of this boundary for any legal purposes.  
 In the event of any discrepancy between the written application boundary description and the areas depicted on this map the written description shall take preference as the maps and/or enlargements are indicative only.

**NATIVE TITLE SPATIAL SERVICES**  
 PRODUCED 08/08/2012

Street address: 1 Midland Square, Midland, WA 6056  
 Postal address: PO Box 2222, Midland, WA 6936  
 Tel: (08) 9273 7391 Fax: (08) 9273 7615  
 email: ntss@landgate.wa.gov.au  
 Internet: www.landgate.wa.gov.au









# EASTERN GURUMA PART B

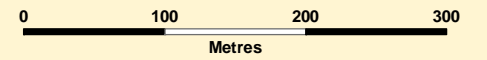
NATIVE TITLE APPLICATION  
WAD6208/1998 (WC97/089)

FIRST SCHEDULE - ATTACHMENT 1

ENLARGEMENT 3

### LEGEND

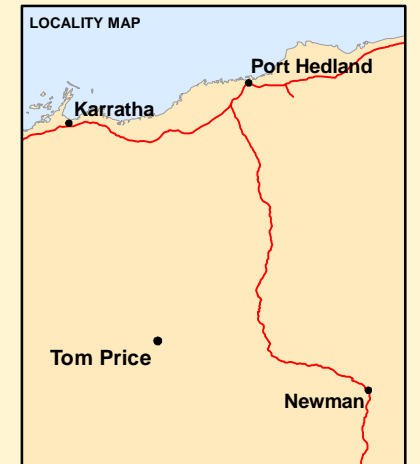
-  WAD6208/1998 Eastern Guruma Part B (WC97/089)
-  Land Tenure as at 29 June 2012
-  Section 47B NTA Areas
-  Areas where Native Title Does Not Exist



Latitude and Longitude based on  
Geocentric Datum of Australia 1994

### DATA SOURCES

Cadastral and Tenure information sourced from Landgate Spatial Cadastral Database (SCDB).  
Administrative boundaries are sourced from the Landgate Administrative Boundaries Dataset.  
Topographical data sourced from the PSMA Dataset.  
Road names sourced from Landgate Road Centreline Dataset.  
Mining Tenement data sourced from DMP. Data enquires contact [mt.d@dmpp.wa.gov.au](mailto:mt.d@dmpp.wa.gov.au)  
Petroleum data sourced from DMP. Data enquires contact [petroleum.mapping@dmpp.wa.gov.au](mailto:petroleum.mapping@dmpp.wa.gov.au)  
Coastlines and shorelines are interpreted from aerial photography or recorded from ground surveys.  
Local Authorities terminate at Low Water Mark (LWM) unless otherwise specified.  
Pastoral Leases terminate 40 metres above High Water Mark (HWM) unless otherwise specified.  
Islands shown are Unallocated Crown Land (UCL) unless otherwise specified.



### DISCLAIMER

For informational purposes only. This map is a pictorial representation of data extracted from Landgate Datasets and is intended to be an overview of general geospatial information.  
Waterlines shown on this map do not necessarily depict an exact cadastral boundary.  
Native title application boundaries interpolated from descriptions held by the National Native Title Tribunal (NNTT) and Federal Court.  
Reference should be made to the NNTT for confirmation of this boundary for any legal purposes.  
In the event of any discrepancy between the written application boundary description and the areas depicted on this map the written description shall take preference as the maps and/or enlargements are indicative only.

NATIVE TITLE SPATIAL SERVICES  
PRODUCED 08/08/2012

Street address: 1 Midland Square, Midland, WA 6056  
Postal address: PO Box 2222, Midland, WA 6936  
Tel: (08) 9273 7391 Fax: (08) 9273 7615  
email: [ntss@landgate.wa.gov.au](mailto:ntss@landgate.wa.gov.au)  
Internet: [www.landgate.wa.gov.au](http://www.landgate.wa.gov.au)



© Western Australian Land Information Authority 2012